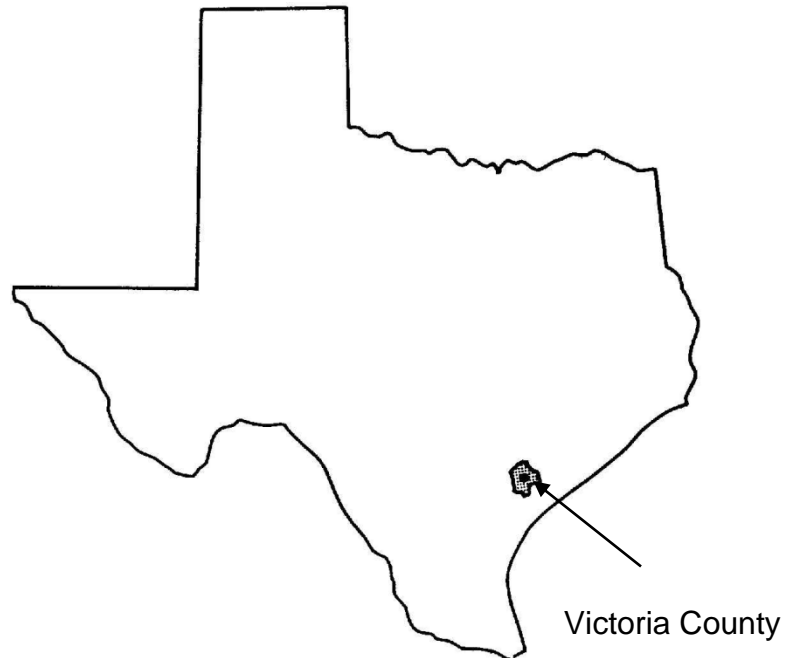


FLOOD INSURANCE STUDY



VICTORIA COUNTY, TEXAS AND INCORPORATED AREAS *VOLUME 2 OF 2*

Community Name	Community Number
VICTORIA COUNTY UNINCORPORATED AREAS	480637
VICTORIA, CITY OF	480638



REVISED PRELIMINARY

APRIL 30, 2020



Effective: Month, Date, Year

Federal Emergency Management Agency

FLOOD INSURANCE STUDY NUMBER
48469CV002A

**NOTICE TO
FLOOD INSURANCE STUDY USERS**

Communities participating in the National Flood Insurance Program have established repositories of flood hazard data for floodplain management and flood insurance purposes. This Flood Insurance Study may not contain all data available within the repository. It is advisable to contact the community repository for any additional data.

Selected FIRM panels for the community contain information that was previously shown separately on the corresponding Flood Boundary and Floodway Map panels (e.g., floodways, cross sections). In addition, former flood hazard zone designations have been changed as follows:

<u>Old Zone</u>	<u>New Zone</u>
A1 through A30	AE
V1 through V30	VE
B	X
C	X

Part or all of this Flood Insurance Study may be revised and republished at any time. In addition, part of this Flood Insurance Study may be revised by the Letter of Map Revision process, which does not involve republication or redistribution of the Flood Insurance Study. It is, therefore, the responsibility of the user to consult with community officials and to check the community repository to obtain the most current Flood Insurance Study components.

Initial Countywide FIS Effective Date: Month, Date, Year

TABLE OF CONTENTS

VOLUME 1

	<u>Page</u>
1.0 INTRODUCTION.....	1
1.1 Purpose of Study	1
1.2 Authority and Acknowledgments.....	1
1.3 Coordination.....	2
2.0 AREA STUDIED	3
2.1 Scope of Study	3
2.2 Community Description	4
2.3 Principal Flood Problems	5
2.4 Flood Protection Measures.....	7
3.0 ENGINEERING METHODS	8
3.1 Hydrologic Analyses.....	9
3.1.1 New Detailed Study Streams	9
3.1.2 Redelineated Detailed Study Streams	9
3.2 Hydraulic Analyses	13
3.2.1 New Detailed Study Streams	14
3.2.2 Redelineated Detailed Study Streams	14
3.3 Coastal Analysis.....	15
3.3.1 Storm Surge Analysis and Modeling	15
3.3.2 Statistical Analysis.....	17
3.3.3 Wave Height Analysis	17
3.3.4 Stillwater Elevations	21
3.4 Vertical Datum.....	23
4.0 FLOODPLAIN MANAGEMENT APPLICATIONS.....	23
4.1 Floodplain Boundaries	24
4.2 Floodways	24
5.0 INSURANCE APPLICATIONS.....	43
6.0 FLOOD INSURANCE RATE MAP	43
7.0 OTHER STUDIES.....	45
8.0 LOCATION OF DATA.....	45
9.0 BIBLIOGRAPHY AND REFERENCES.....	45

TABLE OF CONTENTS (Continued)

Page

FIGURES

Figure 1: Transect Schematic.....	18
Figure 2: Transect Location Map.....	20
Figure 3: Floodway Schematic	42

TABLES

Table 1 - Scope of Study Stream Reaches	3
Table 2- Letters of Map Revision	4
Table 3 - USGS Stream Gaging Stations Period of Record.....	6
Table 4 - Major Historical Floods.....	7
Table 5 - Summary of Discharges.....	11
Table 6 - Summary of Roughness Coefficients	15
Table 7 - Coastal Data.....	22
Table 8 - Floodway Data.....	25
Table 9 - Community Map History.....	44

EXHIBITS

Exhibit 1 – Flood Profiles

Coletto Creek	Panels	01P – 03P
Crescent Valley Creek	Panel	04P
Dry Creek	Panels	05P – 07P
East Branch Lone Tree Creek	Panel	08P
Garcitas Creek	Panels	09P – 12P
Guadalupe River	Panels	13P – 26P
Jim Branch Outfall	Panels	27P – 29P
Lone Tree Creek	Panels	30P – 32P
North Outfall	Panels	33P – 34P
Spring Creek	Panels	35P – 37P
U.S. Route 77 Outfall	Panel	38P
West Outfall	Panels	39P – 40P
Whispering Creek	Panels	41P – 43P

VOLUME 2

Exhibit 2 – 0.2-Percent-Annual-Chance Wave Envelopes

Transect 1	Panel	01T
------------	-------	-----

TABLE OF CONTENTS (Continued)

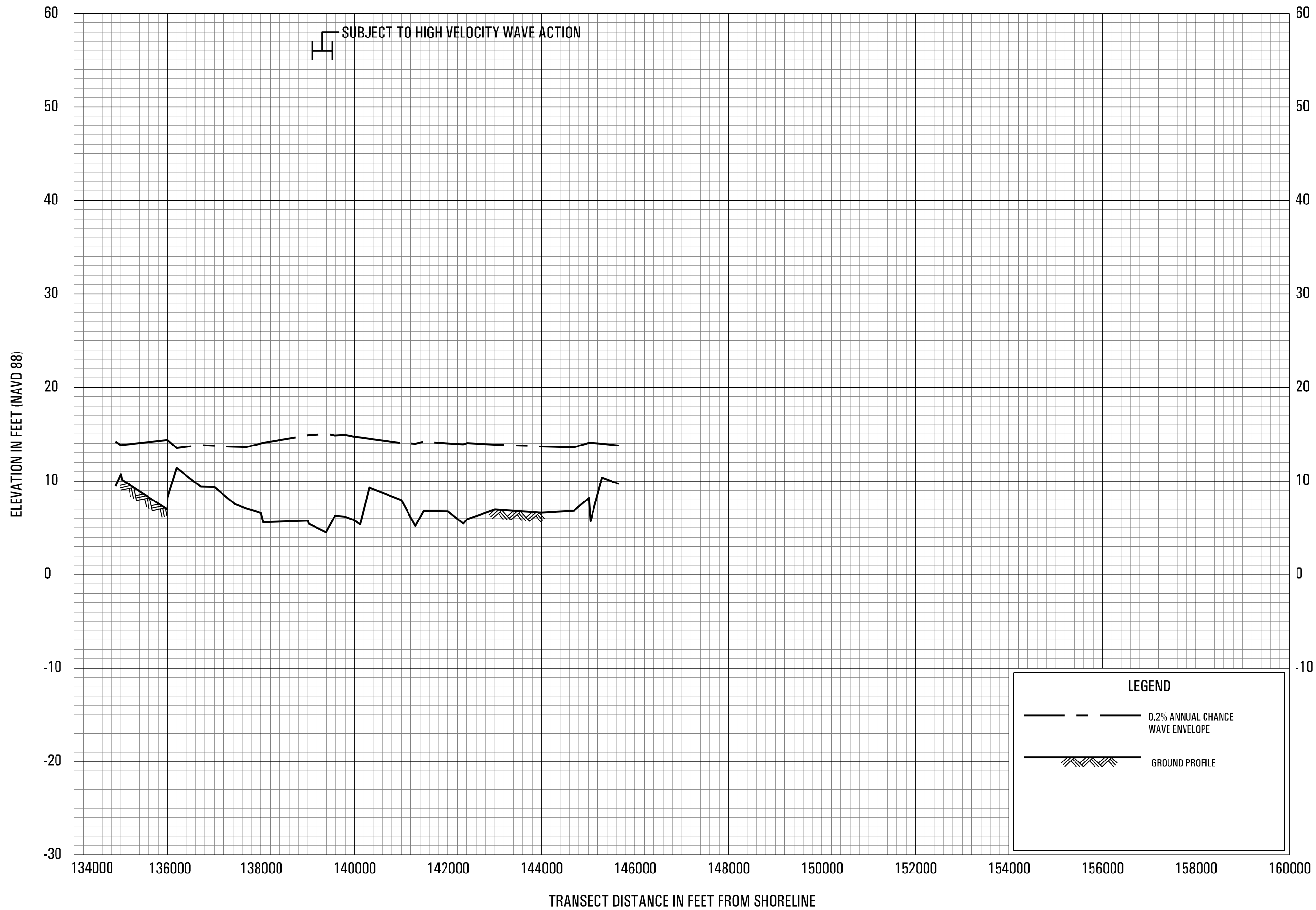
VOLUME2 (Continued)

EXHIBITS (Continued)

Exhibit 2 – 0.2-Percent-Annual-Chance Wave Envelopes

Transect 2	Panel	02T
Transect 3	Panel	03T
Transect 4	Panel	04T
Transect 5	Panel	05T
Transect 6	Panel	06T
Transect 7	Panels	07T – 08T
Transect 8	Panel	09T

Exhibit 3 – Flood Insurance Rate Map Index
Flood Insurance Rate Maps



SUBJECT TO HIGH VELOCITY WAVE ACTION

LEGEND

— — — — — 0.2% ANNUAL CHANCE WAVE ENVELOPE

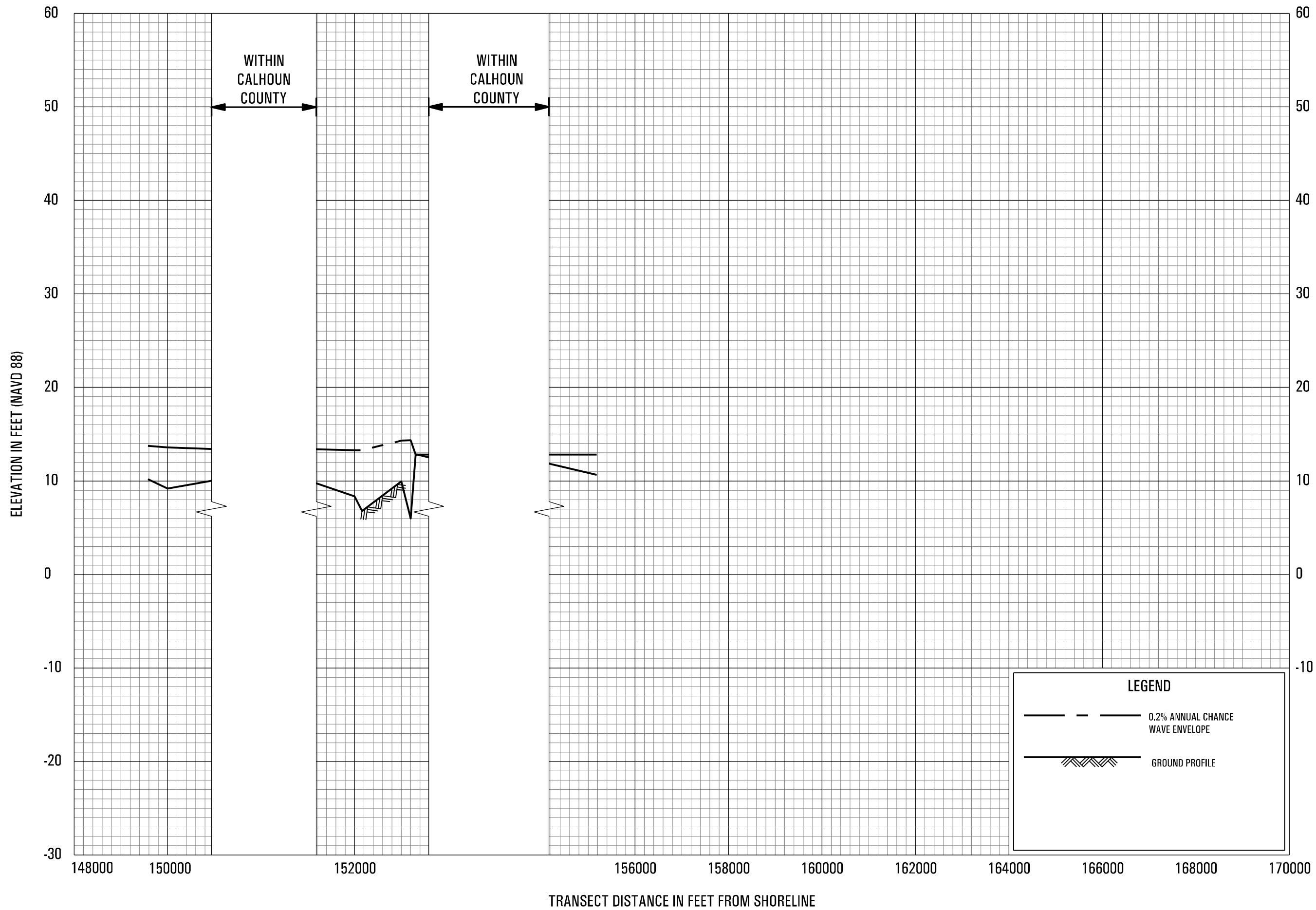
— / / / / / — GROUND PROFILE

0.2% ANNUAL CHANCE WAVE ENVELOPE

TRANSECT 1

FEDERAL EMERGENCY MANAGEMENT AGENCY
 VICTORIA COUNTY, TX
 AND INCORPORATED AREAS

01T

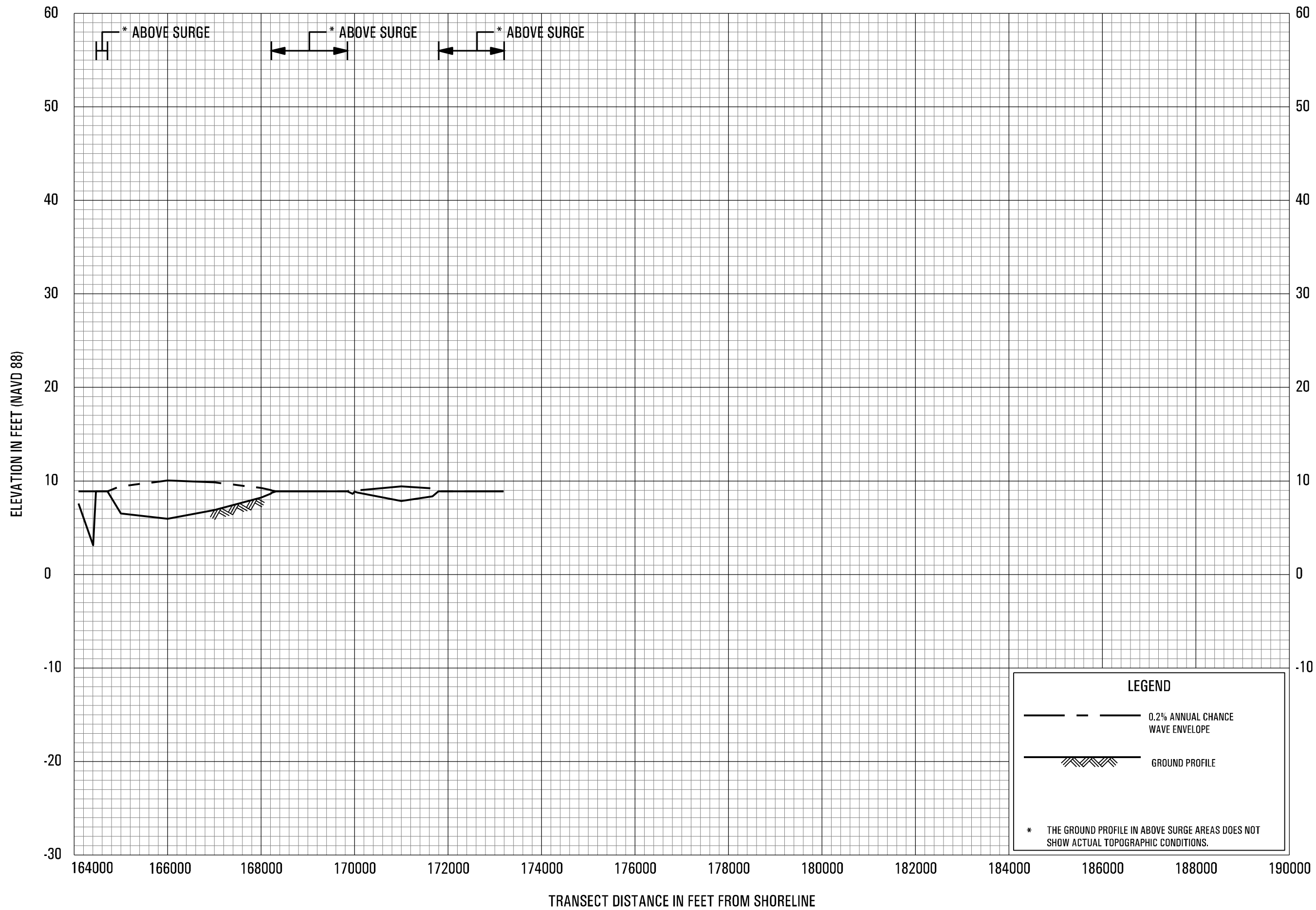


0.2% ANNUAL CHANCE WAVE ENVELOPE

TRANSECT 2

FEDERAL EMERGENCY MANAGEMENT AGENCY
 VICTORIA COUNTY, TX
 AND INCORPORATED AREAS

02T

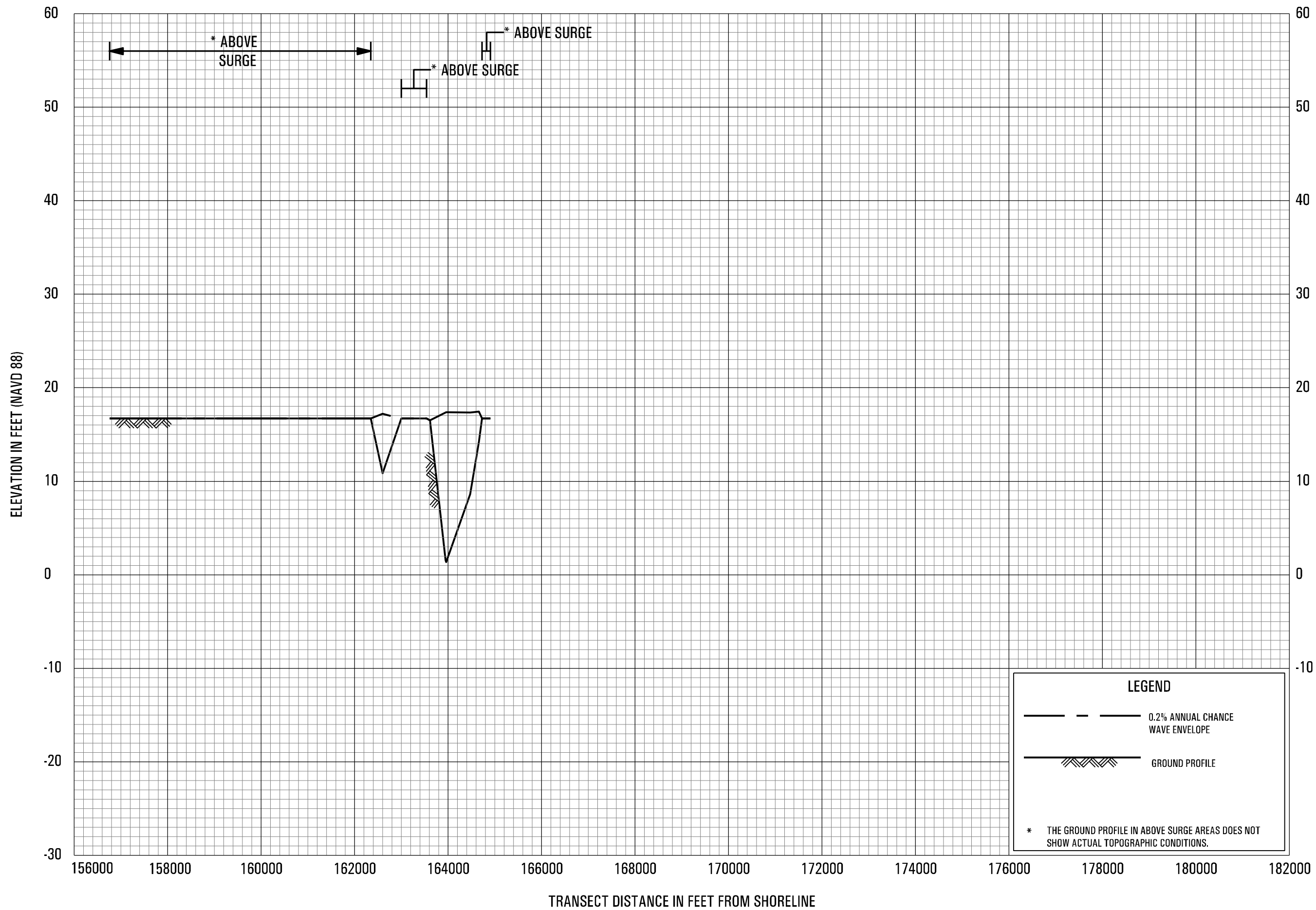


0.2% ANNUAL CHANCE WAVE ENVELOPE

TRANSECT 3

FEDERAL EMERGENCY MANAGEMENT AGENCY
 VICTORIA COUNTY, TX
 AND INCORPORATED AREAS

03T



LEGEND

— — — — — 0.2% ANNUAL CHANCE WAVE ENVELOPE

— / / / / / GROUND PROFILE

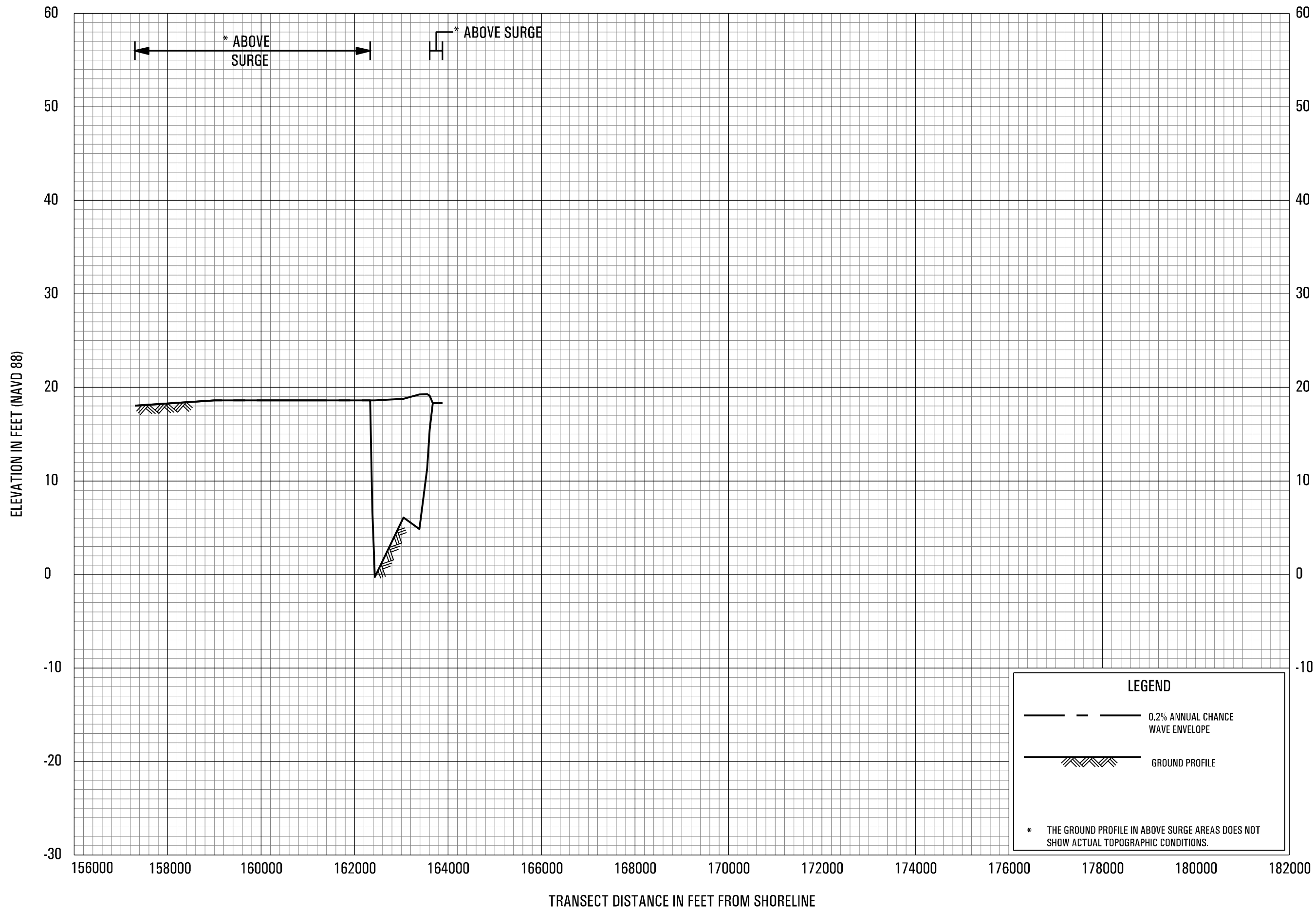
* THE GROUND PROFILE IN ABOVE SURGE AREAS DOES NOT SHOW ACTUAL TOPOGRAPHIC CONDITIONS.

0.2% ANNUAL CHANCE WAVE ENVELOPE

TRANSECT 4

FEDERAL EMERGENCY MANAGEMENT AGENCY
 VICTORIA COUNTY, TX
 AND INCORPORATED AREAS

04T



LEGEND

— — — — — 0.2% ANNUAL CHANCE WAVE ENVELOPE

— / / / / / — GROUND PROFILE

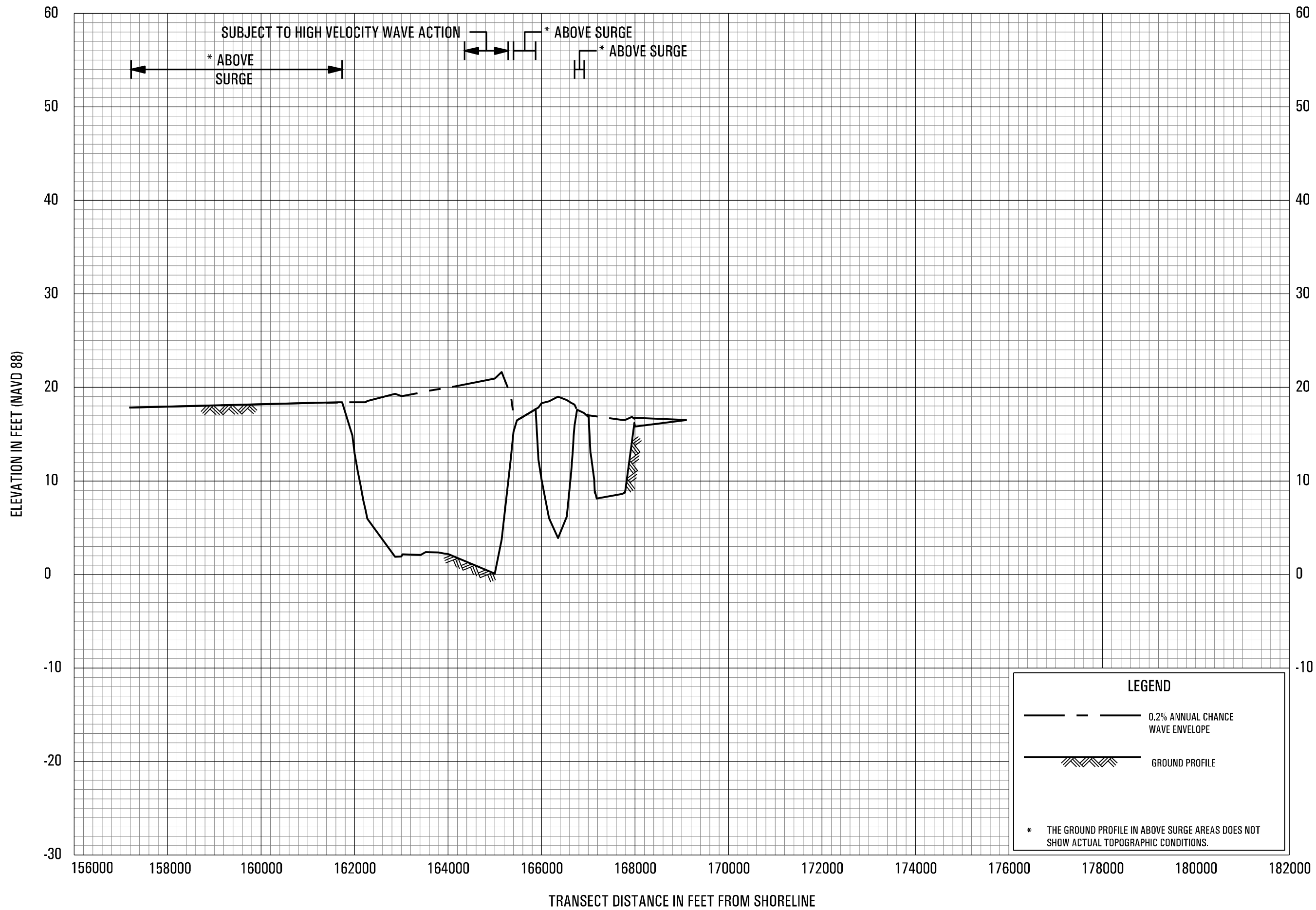
* THE GROUND PROFILE IN ABOVE SURGE AREAS DOES NOT SHOW ACTUAL TOPOGRAPHIC CONDITIONS.

0.2% ANNUAL CHANCE WAVE ENVELOPE

TRANSECT 5

FEDERAL EMERGENCY MANAGEMENT AGENCY
 VICTORIA COUNTY, TX
 AND INCORPORATED AREAS

05T

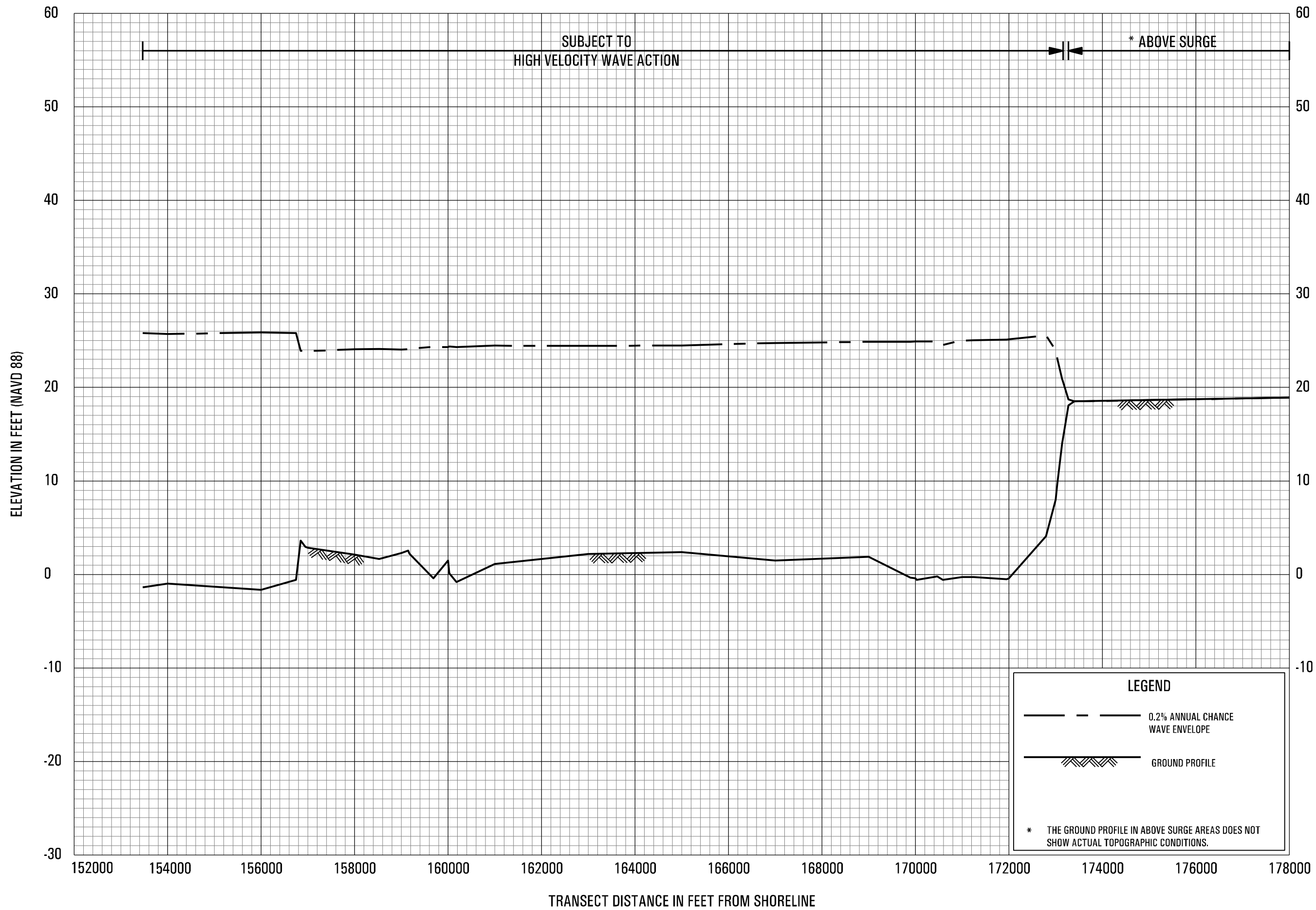


0.2% ANNUAL CHANCE WAVE ENVELOPE

TRANSECT 6

FEDERAL EMERGENCY MANAGEMENT AGENCY
 VICTORIA COUNTY, TX
 AND INCORPORATED AREAS

06T

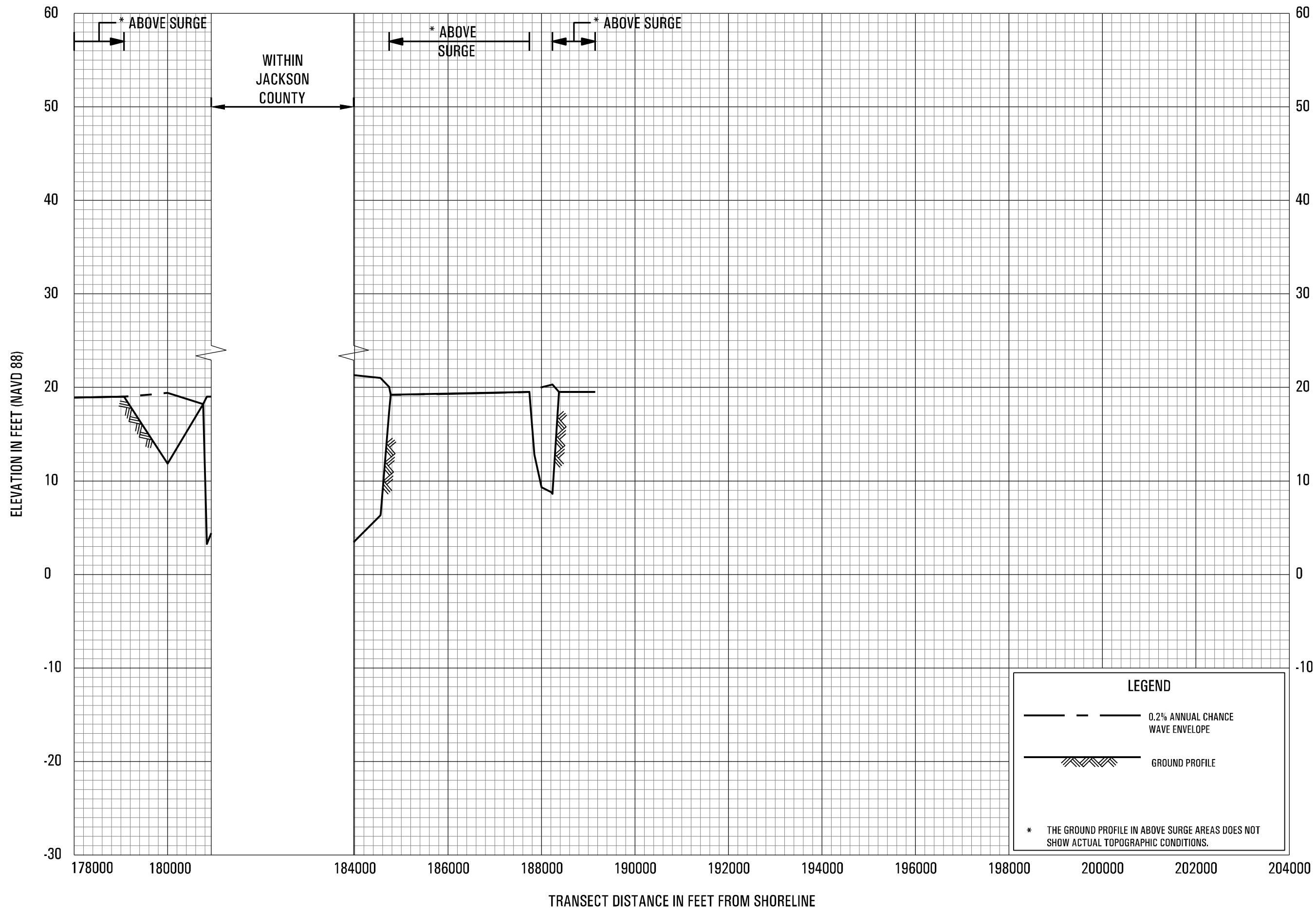


0.2% ANNUAL CHANCE WAVE ENVELOPE

TRANSECT 7

FEDERAL EMERGENCY MANAGEMENT AGENCY
 VICTORIA COUNTY, TX
 AND INCORPORATED AREAS

07T



LEGEND

— — — — — 0.2% ANNUAL CHANCE WAVE ENVELOPE

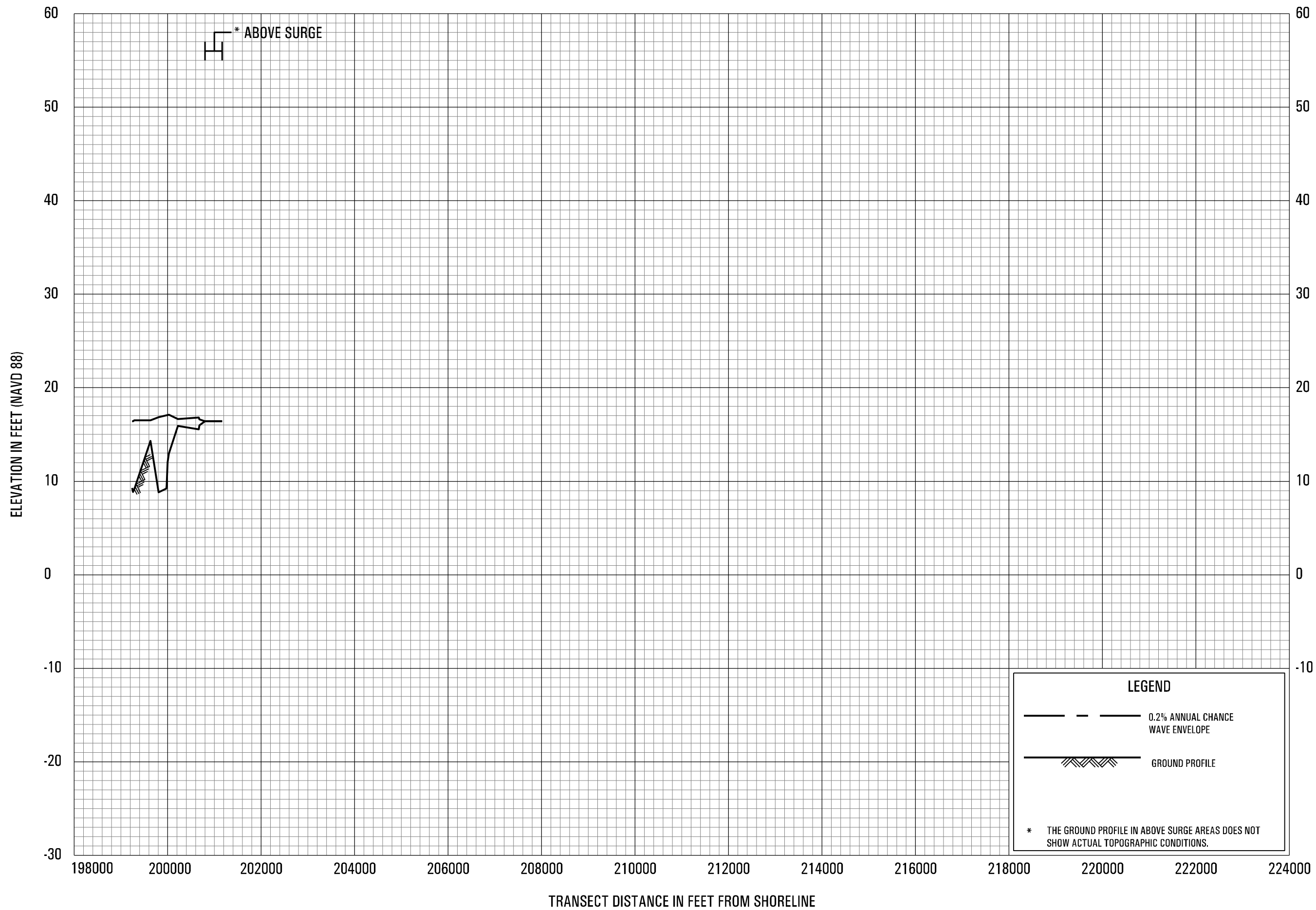
— / / / / / — GROUND PROFILE

* THE GROUND PROFILE IN ABOVE SURGE AREAS DOES NOT SHOW ACTUAL TOPOGRAPHIC CONDITIONS.

0.2% ANNUAL CHANCE WAVE ENVELOPE

TRANSECT 7

FEDERAL EMERGENCY MANAGEMENT AGENCY
 VICTORIA COUNTY, TX
 AND INCORPORATED AREAS



LEGEND

— 0.2% ANNUAL CHANCE WAVE ENVELOPE

— GROUND PROFILE

* THE GROUND PROFILE IN ABOVE SURGE AREAS DOES NOT SHOW ACTUAL TOPOGRAPHIC CONDITIONS.

0.2% ANNUAL CHANCE WAVE ENVELOPE

TRANSECT 8

FEDERAL EMERGENCY MANAGEMENT AGENCY
 VICTORIA COUNTY, TX
 AND INCORPORATED AREAS

09T